

Rc.No.1181/2025/DT-1/Dt.10.10.2025

O/o the Revenue Divisional Officer,  
Bheemunipatnam.

From  
K. Sangeeth Madhur,  
Revenue Divisional Officer,  
Bheemunipatnam.



To  
The District Collector,  
Visakhapatnam.  
The Commissioner,  
G.V.M.C., Visakhapatnam.  
The Metropolitan Commissioner,  
VMRDA, Visakhapatnam.

Sir,

SIB: Land Pooling - VMRDA - Visakhapatnam District - Bheemunipatnam  
Division - Anandapuram & Padmanabham Mandals - Gorinta, BD Palem  
& Kovvada Villages - For publication of Notification in Form-I [Schedule-  
2] - Request - Regarding.

REF: 1.G.O.MS.No.146 MUNICIPAL ADMINISTRATION AND URBAN  
DEVELOPMENT (M) DEPARTMENT Dt.30.7.2025.

2.Instructions of the Metropolitan Commissioner, VMRDA,  
Visakhapatnam.

3.This office Rc.No.1181/2025/DT-1/Dt.25.9.2025 addressed to the  
Advertising Manger, Andhra Prabha, Visakhapatnam.

4. Publication of Form-I [Schedule-2] in Andhra Prabha News Paper on  
26.9.2025.

5. This office Rc.No.1181/2025/DT-1/Dt.8.10.2025 addressed to the  
Advertising Manger, Andhra Prabha, Visakhapatnam.

6. Publication of Form-I [Schedule-2] in Andhra Prabha News Paper on  
10.10.2025.

& & &

I invite kind attention to the references cited.

I submit that, in the reference 1<sup>st</sup> cited, the Govt., has issued G.O.MS.No.146  
Municipal Administration and Urban Development [M] Dept., Dt.30.7.2025 in exercise  
of the powers conferred under section 116(2)(e) of the Andhra Pradesh Metropolitan  
Region and Urban Development Authorities Act, 2016, (AP Act No.5 of 2016) accorded  
permission to the Metropolitan Commissioner, VMRDA, Visakhapatnam to undertake  
the exercise of Land Pooling of the lands mentioned as per the VUDA land pooling  
scheme (formulation & implementation) Rules, 2016 and appointed the RDO,  
Bheemunipatnam as Competent Authorities for implementation of this scheme for the  
following lands in respect of Visakhapatnam District.

S. No.,	Name of Village	Mandal	Sy.No.,	Extent proposed for Land Pooling Ac.cts.,	Extent Available Village wise in Ac.cts.,
1	Gidijala	Anandapuram	258	309.18	309.18
2	Gorinta		108	198.31	198.31
3	Sontyam		347P	251.55	251.55
4	BD Palem		1	122.53	122.53
5	Kovvada	Padmanabham	237	250.52	250.52
			<b>Total</b>	<b>1132.09</b>	<b>1132.09</b>

E.O  
11505

Handwritten signature and date: 14/10

I submit that, as per instructions of the Metropolitan Commissioner, VMRDA, Visakhapatnam the Form-I [Schedule-2] is prepared for the Gidijala Village of Anandapuram Mandal and as per further instructions addressed a letter to the Advertising Manager, Andhra Prabha Newspaper on 8.10.2025 in the reference 5<sup>th</sup> cited, with a request to kindly publish the notification stating that, the Form-I [Schedule-2] of Gidijala Village of Anandapuram Mandal will be published on 10.10.2025 at prominent places as detailed below:


- 1.The Collector office, Visakhapatnam.
2. The Metropolitan Commissioner Office, VMRDA, Visakhapatnam.
3. The Commissioner office, GVMC, Visakhapatnam.
4. The Revenue Divisional Office, Bheemunipatnam.
- 5.The Tahsildar Office, Anandapuram.
6. The MPDO office, Anandapuram.
7. The SHO office, Anandapuram.
8. The Sub Registrar Office, Anandapuram.
9. The VRO offices of Gidijala Village.
- 10.The Panchayat offices of Gidijala Village.

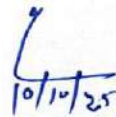
I submit that, the said notification was published in the Andhra Prabha Newspaper on 10.10.2025.

I submit herewith the copy of the Andhra Prabha Newspaper dt.10.10.2025 and Form-1 [Schedule-2] of Gidijala Village of Anandapuram Mandal with a request to kindly cause publication in Notice Boards and publication report may kindly be sent to this office for record.

Encl: As above.

Yours faithfully,

  
Revenue Divisional Officer,  
Bheemunipatnam.

  
10/10/25  
DT-7

## Schedule -2

## DETAILS OF AREA UNDER LPS

DISTRICT: VISAKHAPATNAM		MANDAL: ANANDAPURAM				REVENUE VILLAGE: GIDIJALA					
S.NO	RSR			Land category <small>Assigned land/ Land under encroachment/ Govt. land without encumbrances</small>	LPM	Name of the Assignee/ Encroacher	Extent under LPS (Ac. Cnts)	Boundaries (Sy.No./S.D No.)			
	Sy.NO.	Sub Division	Total Extent					North	South	East	West
A	B	C	D	E	F	G	H	I	J	K	L
1	258	-	329.22	Encroachment	2	Korada Simhachalam	0.647	SY.NO 106	GRAVEL ROAD	Vurukoti Apparao	SY.NO 258
2	258	-	329.22	GOVT LAND	3	VACCANT LAND	1.379	GRAVEL ROAD	S.Y NO 104	KORADA SHIMHACHALAM	GRAVEL ROAD
3	258	-	329.22	Encroachment	4	Korada Simhachalam	1.025	GRAVEL ROAD	SY.NO 104	GRAVEL ROAD	Govt., land
4	258	-	329.22	Encroachment	6	Vurukoti Apparao	0.612	Vurukoti Eswara Rao	GRAVEL ROAD	GRAVEL ROAD	Sy no 106
5	258	-	329.22	Encroachment	7	Urukuti Eswara Rao	0.193	Vurukoti Eswara Rao	Vurukoti Apparao	GRAVEL ROAD	Sy no 106
6	258	-	329.22	Encroachment	8	Urukuti Eswara Rao	0.239	Nammi Jogulu	Urukuti Eswara Rao	GRAVEL ROAD	Sy no 106
7	258	-	329.22	Encroachment	9	Nammi Jogulu	0.147	Nammi Sanyasi	Urukuti Eswara Rao	GRAVEL ROAD	Sy no 106

Su  
V.S

Chiro.

B. Deepika  
V.H.A.


R  
RDT

TAHSILDAR  
Anandapuram Mandal

## Schedule -2

## DETAILS OF AREA UNDER LPS

DISTRICT: VISAKHAPATNAM			MANDAL: ANANDAPURAM				REVENUE VILLAGE: GIDIJALA				
S.NO	RSR		Land category <small>Assigned land/ Land under encroachment/ Govt.Land without encumbrances</small>	LPM	Name of the Assignee/ Encroacher	Extent under LPS (Ac. Cnts)	Boundaries (Sy.No./S.D No.)				
	Sy.NO.	Sub Division					Total Extent	North	South	East	West
8	258		329.22	10	Nammi Sanyasi	0.147	Sy no 109/16	Nammi Jogulu	GRAVEL ROAD	Sy no 106	
9	258		329.22	12	Nammi Eswara rao	0.728	Urukuti Narasamma	GRAVEL ROAD	GRAVEL ROAD	GRAVEL ROAD	
10	258		329.22	13	Urukuti Narasamma	0.810	Sy no 110/21	GRAVEL ROAD	UNCLAIMED	GRAVEL ROAD	
11	258		329.22	14	VACANT LAND	0.553	S.Y NO 110	GRAVEL ROAD	S.Y NO 110	NULLURIKOTTI NARASAMMA	
12	258		329.22	17	Urukuti Appalaswami	0.747	GRAVEL ROAD	CHUKKA APPALAKONDA W/o CHUKKA SADHU	HOUSING COLONY	VURUKOTTI APPARAO S/O SANYASI	
13	258		329.22	18	Vurukoti Apparao	1.740	GRAVEL ROAD	Korada Simhachalam	VURUKOTTI APPALASWAMI S/O PERAYYA	Korada Simhachalam	
14	258		329.22	19	Korada Simhachalam	1.331	VURUKOTTI APPARAO S/O SANYASI	QUARRY	CHUKKA APPALAKONDA W/o CHUKKA SADHU	GRAVEL ROAD	

 B. Deepika  
 VHA

  
 TAHSILDAR  
 Anandapuram Mandal

## Schedule -2

## DETAILS OF AREA UNDER LPS

DISTRICT: VISAKHAPATNAM			MANDAL: ANANDAPURAM			REVENUE VILLAGE: GIDIJALA					
S.NO	RSR		Land category <small>Assigned land/ Land under encroachment/ Govt. land without encumbrances</small>	LPM	Name of the Assignee/ Encroacher	Extent under LPS (Ac. Cnts)	Boundaries (Sy.No./S.D No.)				
	Sy.NO.	Sub Division					Total Extent	North	South	East	West
15	258	-	329.22	Encroachment	20	CHUKKA APPALAKONDA	0.536	VURUKOTTI APPALASWAMI S/O PERAYYA	HILLTOP	Palla Varalakshmi S/O Palla Appala Naidu	VURUKOTTI APPARAO S/O SANYASI
16	258	-	329.22	Encroachment	21	Palla Varalakshmi	0.535	NAMMI ESWAR RAO S/O APPALA NAIDU	HILLTOP	Gorle Appala Naidu S/O Apparao	CHUKKA APPALAKONDA W/O CHUKKA SADHU
17	258	-	329.22	Encroachment	22	Nammi Eswararao	0.286	VURUKOTTI APPALASWAMI S/O PERAYYA	HILLTOP	Palla Varalakshmi S/O Palla Appala Naidu	KORADA SHIMHACHALAM W/O THATHA
18	258	-	329.22	Encroachment	23	NAMMI JOGULU	0.143	HOUSES	Gorle Appala Naidu S/O Apparao	URIKOTTI ESWAR RAO S/O POTHANA	NAMMI ESWAR RAO S/O APPALA NAIDU
19	258	-	329.22	Encroachment	24	Vurukuti Eswara rao	0.231	HOUSES	Gorle Appala Naidu S/O Apparao	NAMMI SANYASI S/O SURIDU	NAMMI JOGULU S/O SURYA
20	258	-	329.22	Encroachment	25	Nammi Sanyasi	0.287	HOUSES	Gorle Appala Naidu S/O Apparao	1.SHINAGAM APPALA NAIDU 2.RAMA RAO3.S.KANAKA DURGA W/O VENKATARAO 4.S.JAGANADHAM S/O VENKATA	URIKOTTI ESWAR RAO S/O POTHANA
21	258	-	329.22	Encroachment	26	Gorle Appala Naidu	0.536	URIKOTTI ESWAR RAO S/O POTHANA	HILLTOP	1.SHINAGAM APPALA NAIDU 2.RAMA RAO3.S.KANAKA DURGA W/O VENKATARAO 4.S.JAGANADHAM S/O VENKATA	Palla Varalakshmi S/O Palla Appala Naidu

*[Signature]*  
V→

B. Deepika  
VHA.

*[Signature]*  
RSDT

*[Signature]*  
TAHSILDAR  
Anandapuram Mandal

## Schedule -2

## DETAILS OF AREA UNDER LPS

DISTRICT: VISAKHAPATNAM			MANDAL: ANANDAPURAM			REVENUE VILLAGE: GIDIJALA					
S.NO	RSR		Land category <small>Assigned land/ Land under encroachment/ Govt.Land without encumbrances</small>	LPM	Name of the Assignee/ Encroacher	Extent under LPS (Ac. Cnts)	Boundaries (Sy.No./S.D No.)				
	Sy.NO.	Sub Division					Total Extent	North	South	East	West
22	258	-	329.22	Encroachment	27	SHINAGAM APPALA NAIDU & SHINAGAM RAMA RAO S Shinagam Kanakadurga & Shinagam Jagannadham	2.810	YERAJI VENKATRAO S/O SOMU NAIDU	DISPUTE LAND	SHINAGAM BHASKAR RAO S/O SURI JAGANADHAM & URIKOTI SANYASI/S/O KANNAYA	Gorle Appala Naidu S/O Apparao & NAMMI SANYASI S/O
23	258	-	329.22	GOVT LAND	28	VACCANT LAND	0.128	SY.NO 130	S.JAGANADHAM S/O VENKATA SWAMY	YERAJI VENKATRAO S/O SOMU NAIDU	HOUSES
24	258	-	329.22	Encroachment	29	Yarraj Venkatarao	0.381	HOUSES	1.SHINAGAM APPALA NAIDU 2.RAMA RAO3.S.KANAKA DURGA W/O VENKATRAO 4.S.JAGANADHAM S/O	SHINAGAM BHASKAR RAO S/O SURI JAGANADHAM	HOUSES
25	258	-	329.22	Encroachment	30	Shinagam Bhaskarrao	4.488	130/7	PALLA APPALA NAIDU S/O SANYASI	Baditaboyana Ramana S/O Baditaboyana Appanna	1.SHINAGAM APPALA NAIDU 2.RAMA RAO3.S.KANAKA DURGA W/O VENKATRAO 4.S.JAGANADHAM S/O VENKATA SWAMY
26	258	-	329.22	Encroachment	31	Urukuti Sanyasi	0.450	SHINAGAM BHASKAR RAO S/O SURI JAGANADHAM	HILLTOP	URIKOTI APPALA SWAMI S/O KANNAYA	1.SHINAGAM APPALA NAIDU 2.RAMA RAO3.S.KANAKA DURGA W/O VENKATRAO 4.S.JAGANADHAM S/O VENKATA SWAMY
27	258	-	329.22	Encroachment	32	Vurukuti Appalaswamy	0.450	SHINAGAM BHASKAR RAO S/O SURI JAGANADHAM	HILLTOP	URIKOTTI PAIDANNA S/O KANNAYA	URIKOTI APPALA SWAMI S/O KANNAYA
28	258	-	329.22	Encroachment	33	Vurukuthi Pydiraju	0.280	SHINAGAM BHASKAR RAO S/O SURI JAGANADHAM	HILLTOP	SHINAGAM BHASKAR RAO S/O SURI JAGANADHAM	URIKOTI APPALA SWAMI S/O KANNAYA

5/5

Guro. B. Deepika  
VHA.

8/8

P. R. J.  
TAHSILDAR  
Anandapuram Mandal

## Schedule -2

## DETAILS OF AREA UNDER LPS

DISTRICT: VISAKHAPATNAM			MANDAL: ANANDAPURAM				REVENUE VILLAGE: GIDIJALA				
S.NO	RSR		Land category	LPM	Name of the Assignee/ Encroacher	Extent under LPS (Ac. Cnts)	Boundaries (Sy.No./S.D No.)				
	Sy.NO.	Sub Division					Total Extent	Assigned land/ Land under encroachment/ Govt.land without encumbrances	North	South	East
29	258	-	329.22	Encroachment	34	Palla Appalanaidu	0.964	SHINAGAM BHASKAR RAO S/O SURI JAGANADHAM	HILLTOP	SHINAGAM BHASKAR RAO S/O SURI JAGANADHAM	URIKOTTI PAIDANNA S/O KANNAYA
30	258	-	329.22	Encroachment	35	BADITHABOYINA GOVIND	0.763	Baditaboyana Ramana S/O Baditiboyana Appanna	HILLTOP	Karri KrishnaW/O Karri Appalaramana	SHINAGAM BHASKAR RAO S/O SURI JAGANADHAM
31	258	-	329.22	Encroachment	36	Baditaboyana Ramana	0.750	Baditaboyana Narsimma S/O Baditaboyana Appanna	BADITHABOYINA GOVINDS/O Badithaboyina Appalaswami	Karri Ramunaidu S/O KARMI SOMULU	SHINAGAM BHASKAR RAO S/O SURI JAGANADHAM
32	258	-	329.22	Encroachment	37	Baditaboyana Narsimma	0.757	133-12	Baditaboyana Ramana S/O Baditiboyana Appanna	Karri PothannaS/O Karn Appalaswami	SHINAGAM BHASKAR RAO S/O SURI JAGANADHAM
33	258	-	329.22	Encroachment	38	Karri Pothanna	0.499	133-12	Karri RamunaiduS/o Karri Somulu	Chukka RamanaS/O Chukka Pydanna	Baditaboyana Narsimma S/O Baditaboyana Appanna
34	258	-	329.22	Encroachment	39	Karri Ramunaidu	0.497	Karri PothannaS/O Karn Appalaswami	Karri KrishnaW/O Karri Appalaramana	Chukka Gowri Naidu S/O CHUKKA GURUVULU	Baditaboyana Ramana S/O Baditiboyana Appanna
35	258	-	329.22	Encroachment	40	Karri Krishna	0.499	Karri RamunaiduS/o Karri Somulu	HILLTOP	Chukka Appala Swami S/O Chukka Simachalam	BADITHABOYINA GOVINDS/O Badithaboyina Appalaswami

S.P.  
TAHSILDAR  
Anandapuram Mandal

Su  
V.S

G.V.Ro. B. Deepika  
VHA.

8  
2501

## Schedule -2

## DETAILS OF AREA UNDER LPS

DISTRICT: VISAKHAPATNAM		MANDAL: ANANDAPURAM				REVENUE VILLAGE: GIDIJALA					
S.NO	RSR			Land category <small>Assigned land/ Land under encroachment/ Govt.land without encumbrances</small>	LPM	Name of the Assignee/ Encroacher	Extent under LPS (Ac. Cnts)	Boundaries (Sy.No./S.D No.)			
	Sy.NO.	Sub Division	Total Extent					North	South	East	West
36	258	-	329.22	Encroachment	41	Chukka Appala Swami	0.219	Chukka Gowri Naidu S/O CHUKKA GURUVULU	HILLTOP	CHUKKA GURUVULU S/O Atchanna	Karri KrishnaW/O Karri Appalaramana
37	258	-	329.22	Encroachment	42	Chukka Gowri Naidu	0.213	Chukka ApparaoS/O Chukka Simihachalam	Chukka Appala Swami S/O Chukka Simachalam	Chukka Eswaramma S/O Chukka Govinda	Karri RamunaiduS/o Karmi Somulu
38	258	-	329.22	Encroachment	43	Chukka Apparao	0.213	Chukka RamanaS/O Chukka Pydanna	Chukka Gowri Naidu S/O CHUKKA GURUVULU	Shinagam SivaS/O Shinagam Chittanna	Chukka ApparaoS/O Chukka Simihachalam
39	258	-	329.22	Encroachment	44	Chukka Ramana	0.214	134-2	Chukka ApparaoS/O Chukka Simihachalam	Shinagam Venkata Rao S/O Shinagam Chittanna	Karri PothannaS/O Karn Appaleswami
40	258	-	329.22	Encroachment	45	Shinagam Venkata Rao	0.127	SY. NO135	Shinagam SivaS/O Shinagam Chittanna	Chukka Bangaryya S/O Chukka Pydithalli	Chukka RamanaS/O Chukka Pydanna
41	258	-	329.22	Encroachment	46	Shinagam Siva	0.126	Shinagam Venkata Rao S/O Shinagam Chittanna	Chukka Eswaramma S/O Chukka Govinda	Chukka Bangaryya S/O Chukka Pydithalli	Chukka ApparaoS/O Chukka Simihachalam
42	258	-	329.22	Encroachment	47	Chukka Eswaramma	0.127	Chukka ApparaoS/O Chukka Simihachalam	Chukka Appala Swami S/O Chukka Simachalam	Chukka Eswaramma S/O Chukka Govinda	Karri RamunaiduS/o Karmi Somulu

*L. P. Singh*  
TAHSILDAR  
Anandapuram Mandal

*Su*  
V.S

*G.V.Ro.*

*B. Deepika*  
V.A.A.

*S*  
25/07

## Schedule -2

## DETAILS OF AREA UNDER LPS

DISTRICT: VISAKHAPATNAM			MANDAL: ANANDAPURAM			REVENUE VILLAGE: GIDIJALA					
S.NO	RSR		Land category <small>Assigned land/ Land under encroachment/ Govt. land without encumbrances</small>	LPM	Name of the Assignee/ Encroacher	Extent under LPS (Ac. Cnts)	Boundaries (Sy.No./S.D No.)				
	Sy.NO.	Sub Division					Total Extent	North	South	East	West
43	258	-	329.22	Encroachment	48	CHUKKA GURUVULU	0.155	Chukka Gowri Naidu S/O CHUKKA GURUVULU	HILLTOP	CHUKKA GURUVULU S/O Atcharna	Chukka Appala Swami S/O Chukka Simachalam
44	258	-	329.22	Encroachment	49	Chukka Ramana	0.451	Chukka Bangaryya S/O Chukka Pydithalli	HILLTOP	Chukka Siva Prabhas S/O Chukka Guruvulu	Chukka Eswaramma S/O Chukka Govinda
45	258	-	329.22	Encroachment	50	Chukka Bangaryya	0.416	SY. NO135	Chukka Ramana S/O Chukka Bangaryya	Chukka Guruvulu S/O Chukka Appanna	Shinagam Venkata Rao S/O Shinagam Chittanna
46	258	-	329.22	Encroachment	51	Chukka Guruvulu	0.403	SY. NO135	Chukka Siva Prabhas S/O Chukka Guruvulu	CHUKKA RAMANA S/O DALIAYYA	Chukka Bangaryya S/O Chukka Pydithalli
47	258	-	329.22	Encroachment	52	Chukka Siva Prabhas	0.407	Chukka Guruvulu S/O Chukka Appanna	HILLTOP	CHUKKA RAMANA S/O DALIAYYA	Chukka Ramana S/O Chukka Bangaryya
48	258	-	329.22	Encroachment	53	Chukka Ramana	0.712	SY. NO135	HILLTOP	CHUKKA SADHU S/O APPANNA	Chukka Siva Prabhas S/O Chukka Guruvulu
49	258	-	329.22	Encroachment	54	CHUKKA SADHU	1.035	SY. NO135	HILLTOP	Chukka Guruvulu S/O Chukka Tata	CHUKKA RAMANA S/O DALIAYYA

  
 TAHSILDAR  
 Anandapuram Mandal

  
 S. Deepika  
 V&A.  
 25/01

## Schedule -2

## DETAILS OF AREA UNDER LPS

DISTRICT: VISAKHAPATNAM			MANDAL: ANANDAPURAM				REVENUE VILLAGE: GIDIJALA				
S.NO	RSR		Land category	LPM	Name of the Assignee/ Encroacher	Extent under LPS (Ac. Cnts)	Boundaries (Sy.No./S.D No.)				
	Sy.NO.	Sub Division					Total Extent	Assigned land/ Land under encroachment/ Govt.land without encumbrances	North	South	East
50	258	-	329.22	Encroachment	55	Chukka Apparao	0.264	CHUKKA SADHU S/O APPANNA	Chukka Guruvulu S/O Chukka Tata	CHUKKA APPARAO S/O Chukka Guruvulu	CHUKKA SADHU S/O APPANNA
51	258	-	329.22	Encroachment	56	Chukka Guruvulu	0.263	Chukka Apparao S/O Chukka Appanna	Chukka Satyam S/O Chukka Tata	CHUKKA NARSAMMA S/O Chukka Guruvulu	CHUKKA SADHU S/O APPANNA
52	258	-	329.22	Encroachment	57	Chukka Satyam	0.263	Chukka Guruvulu S/O Chukka Tata	DISPUTE LAND	CHUKKA GOVINDA S/O KANAYYA	Chukka Satyam S/O Chukka Tata
53	258	-	329.22	Encroachment	58	CHUKKA GOVINDA	0.186	Chukka Simhcalam S/O Yeramma	DISPUTE LAND	Chukka Apparamu S/O Chukka Appanna	Chukka Satyam S/O Chukka Tata
54	258	-	329.22	Encroachment	59	Chukka Simhcalam	0.185	CHUKKA NARSAMMA S/O Chukka Guruvulu	CHUKKA GOVINDA S/O KANAYYA	Chukka Apparamu S/O Chukka Appanna	Chukka Guruvulu S/O Chukka Tata
55	258	-	329.22	Encroachment	60	CHUKKA NARSAMMA	0.187	CHUKKA APPARAO S/O Chukka Guruvulu	Chukka Simhcalam S/O Yeramma	Chukka Apparamu S/O Chukka Appanna	Chukka Guruvulu S/O Chukka Tata
56	258	-	329.22	Encroachment	61	CHUKKA APPARAO	0.187	Shinagam Suri Babu S/O Shinagam Ramulu	CHUKKA NARSAMMA S/O Chukka Guruvulu	Chukka Chittibabu S/O Chukka Appanna	Chukka Apparao S/O Chukka Appanna

  
 VS  
 GVR  
 B Deepika  
 V.H.A.  
 RSDT

  
 TAHSILDAR  
 Anandapuram Mandal

## Schedule -2

## DETAILS OF AREA UNDER LPS

DISTRICT: VISAKHAPATNAM			MANDAL: ANANDAPURAM			REVENUE VILLAGE: GIDIJALA					
S.NO	RSR		Land category <small>Assigned land/ Land under encroachment/ Govt. land without encumbrances</small>	LPM	Name of the Assignee/ Encroacher	Extent under LPS (Ac. Cnts)	Boundaries (Sy.No./S.D No.)				
	Sy.NO.	Sub Division					Total Extent	North	South	East	West
57	258	-	329.22	Encroachment	62	Shinagam Suri Babu	0.371	SY.NO 135	CHUKKA APPARAO S/O Chukka Guruvulu	Chukka Chittibabu S/O Chukka Appanna	CHUKKA SADHU S/O APPANNA
58	258	-	329.22	Encroachment	63	Chukka Chittibabu	0.309	YeRAJI RAMANAMMA W/O SOMUNAIDU	Chukka Appalaramu S/O Chukka Appanna	Chukka Eswararao S/O Chukka Pydithalli	Shinagam Suri Babu S/O Shinagam Ramulu
59	258	-	329.22	Encroachment	64	Chukka Appalaramu	0.309	Chukka Chittibabu S/O Chukka Appanna	DISPUTE LAND	Chukka Chittibabu S/O Chukka Pydithalli	Chukka Simhcalam S/O Yeramma
60	258	-	329.22	Encroachment	65	Chukka Chittibabu	0.410	Chukka Eswararao S/O Chukka Pydithalli	DISPUTE LAND	BADITHABOINA RAMANA S/O BANGARAYYA	Chukka Appalaramu S/O Chukka Appanna
61	258	-	329.22	Encroachment	66	Chukka Eswararao	0.410	YeRAJI RAMANAMMA W/O SOMUNAIDU	Chukka Chittibabu S/O Chukka Pydithalli	BADITHABOINA RAMANA S/O BANGARAYYA	Chukka Chittibabu S/O Chukka Appanna
62	258	-	329.22	Encroachment	67	YARRAJI RAMANAMMA	0.918	BANTUBILLI PENTAYYA S/O APPALASWAMI	BADITHABOINA RAMANA S/O BANGARAYYA	shinagam appala naidu s/o pedha somulu	Chukka Eswararao S/O Chukka Pydithalli
63	258	-	329.22	Encroachment	68	Badithiboyana Ramana	1.141	YeRAJI RAMANAMMA W/O SOMUNAIDU	YARRAJI RAMANAMMA	Chukka Govinda S/O Chukka Guruvulu.	Chukka Chittibabu S/O Chukka Pydithalli

20  
13

G. Rao. B. Deepika  
V. H. A.




8  
DOT

S. Ry  
TAHSILDAR  
Anandapuram Mandal

## Schedule -2

## DETAILS OF AREA UNDER LPS

DISTRICT: VISAKHAPATNAM			MANDAL: ANANDAPURAM				REVENUE VILLAGE: GIDIJALA				
S.NO	RSR		Total Extent	Land category <small>Assigned land/ Land under encroachment/ Govt. land without encumbrances</small>	LPM	Name of the Assignee/ Encroacher	Extent under LPS (Ac. Cnts)	Boundaries (Sy.No./S.D No.)			
	Sy.NO.	Sub Division						North	South	East	West
64	258	-	329.22	Encroachment	69	Sammangi Bhavani	0.439	Chukka Govinda S/O Chukka Guruvulu.	YARRAJI RAMANAMMA	Bodashingi Ramayamma W/O Bodashingi Appala Naidu	BADITHABOINA RAMANA S/O BANGARAYYA
65	258	-	329.22	Encroachment	70	Chukka Govinda	0.439	YeRAJI RAMANAMMA W/O SOMUNaidu	Sammangi Bhavani W/O Sammangi Apparao	Bodashingi Ramayamma W/O Bodashingi Appala Naidu	BADITHABOINA RAMANA S/O BANGARAYYA
66	258	-	329.22	Encroachment	71	Bodashingi Ramayamma	1.490	shinagam appala naidu s/o pedha somulu	DISPUTE LAND	Karri Appala Sadhu S/O Karri Sanyasi Appadu,	Chukka Govinda S/O Chukka Guruvulu.
67	258	-	329.22	Encroachment	72	Banttubilli Pentayya	0.113	SY .NO 136-6	YeRAJI RAMANAMMA W/O SOMUNaidu	shinagam appala naidu s/o pedha somulu	YeRAJI RAMANAMMA W/O SOMUNaidu
68	258	-	329.22	Encroachment	73	Shinagam Appalanaidu	2.520	SY.NO 136-6	DISPUTE LAND	korada sanyasi appadu s/o appalaswami	Karri Appala Sadhu S/O Karri Sanyasi Appadu,
69	258	-	329.22	Encroachment	74	Karri Appala Sadhu	1.489	shinagam appala naidu s/o pedha somulu	DISPUTE LAND	shinagam appala naidu s/o pedha somulu	Bodashingi Ramayamma W/O Bodashingi Appala Naidu
70	258	-	329.22	GOVT LAND	75	VACANT LAND	1.829	BADITHABOINA RAMANA	HILL TOP	BODASINGI RAMARAO	HILL TOP




  
 B. Deepika  
 VHA.



  
 TAHSILDAR  
 Anandapuram Mandal

## Schedule -2

## DETAILS OF AREA UNDER LPS

DISTRICT: VISAKHAPATNAM		MANDAL: ANANDAPURAM				REVENUE VILLAGE: GIDIJALA					
S.NO	RSR		Land category <small>Assigned land/ Land under encroachment/ Govt. land without encumbrances</small>	LPM	Name of the Assignee/ Encroacher	Extent under LPS (Ac. Cnts)	Boundaries (Sy.No./S.D No.)				
	Sy.NO.	Sub Division					Total Extent	North	South	East	West
71	258	-	329.22	Encroachment	76	Bodasingi Ramarao	1.813	Bodashingi Ramayamma & Karri Appala Sadhu & shinagam appala naidu s/o pedha somulu	HILLTOP	Korada sanyasi appadu s/o appalaswami	DISPUTE LAND
72	258	-	329.22	Encroachment	77	YENUGULA APPALA RAJU	2.940	YENUGULA ADI LAKSHMI W/O TIRUPATHI	HILLTOP	shinagam appalanarayana w/o appalanaidu	Bodasingi Ramarao
73	258	-	329.22	Encroachment	78	Korada Sanyasappadu	2.435	B.T ROAD	YENUGULA APPALARAJU S/O TIRUPATHI	YENUGULA ADI LAKSHMI W/O TIRUPATHI	shinagam appala naidu s/o pedha somulu
74	258	-	329.22	Encroachment	80	YANUGULA ADILAXMI	2.155	shinagam appalanarayana w/o appalanaidu	YENUGULA APPALARAJU S/O TIRUPATHI	Shinagam Bujji S/O Satya Rao	korada sanyasi appadu s/o appalaswami
75	258	-	329.22	Encroachment	81	Shinagam Bujji	2.150	shinagam appalanarayana w/o appalanaidu	YENUGULA APPALARAJU S/O TIRUPATHI	shinagam appalanarayana w/o appalanaidu	YENUGULA ADI LAKSHMI W/O TIRUPATHI
76	258	-	329.22	Encroachment	82	Shinagam Appala Narayana	5.006	SY.NO 137-7	Korada suribabu s/o yellamnaidu 2.NADEVETI NOOKALAMMA W/O SURINARAYANA 3. LEKKALA APPALAKONDA W/ONARAYANAAPPADU	SHINAGAM SIVA LAKSHMI	HILLTOP
77	258	-	329.22	Encroachment	83	Korada Suribabu & Nadivinti Nookalamma & Lenka Appala konda	2.837	Shinagam Naveen	HILL TOP	SHINAGAM APPALANAIDU	Shinagam appalanarayana w/o appalanaidu

SW 15  
VRO. B Deepika  
VHA.

RSOT

L.P.V.  
TAHSILDAR  
Anandapuram Mandal

## Schedule -2

## DETAILS OF AREA UNDER LPS

DISTRICT: VISAKHAPATNAM			MANDAL: ANANDAPURAM				REVENUE VILLAGE: GIDIJALA			
S.NO	RSR		Land category <small>Assigned land/ Land under encroachment/ Govt land without encumbrances</small>	LPM	Name of the Assignee/ Encroacher	Extent under LPS (Ac. Cnts)	Boundaries (Sy.No./S.D No.)			
	Sy.NO.	Sub Division					Total Extent	North	South	East
78	258	-	329.22	84	SHINAGAM RAJU	1.444	SINAGAM APPALANAIDU	HILLTOP	HILLTOP	HILLTOP
79	258	-	329.22	85	SINAGAM APPALANAIDU	3.067	korada suribabu s/o yellamnaidu 2.NADEVETI NOOKALAMMA W/O SURINARAYANA 3. LEKKALA APPALAKONDA W/ONARAYANAAPPADU	SHINAGAM RAJU S/O APPALANAIDU	HILLTOP	HILLTOP
80	258	-	329.22	86	Lenka Ramanamma	0.341	NULLSHINAGAM NAVEEN S/O RAMU NAIDU	SINAGAM APPALANAIDU	Lenka RamaraoS/O Lenka Achhanna	SINAGAM APPALANAIDU
81	258	-	329.22	87	Lenka Ramarao	0.341	NULLSHINAGAM NAVEEN S/O RAMU NAIDU	SINAGAM APPALANAIDU	Lenka EswararaoS/O Lenka Atchana	Lenka Ramanamma S/O appala narasimhulu
82	258	-	329.22	88	Lenka Eswararao	0.341	NULLSHINAGAM NAVEEN S/O RAMU NAIDU	SINAGAM APPALANAIDU	HILLTOP	Lenka RamaraoS/O Lenka Achhanna
83	258	-	329.22	89	Shinagam Naveen	1.621	SHINAGAM SIVA LAKSHMI	Lenka Ramanamma S/O appala narasimhulu	HILL TOP	korada suribabu s/o yellamnaidu 2.NADEVETI NOOKALAMMA W/O SURINARAYANA 3. LEKKALA APPALAKONDA W/ONARAYANAAPPADU
84	258	-	329.22	90	Shinagam Sivalaxmi	0.869	shinagam appalanarayana w/o appalanaidu	HILLTOP	Korada Shankar Rao S/O Korada Sadhu	NULLSHINAGAM NAVEEN S/O RAMU NAIDU

  
 TAHSILDAR  
 Anandapuram Mandal


 Avro. B Deepika  
 VHA.

## Schedule -2

## DETAILS OF AREA UNDER LPS

DISTRICT: VISAKHAPATNAM			MANDAL: ANANDAPURAM			REVENUE VILLAGE: GIDIJALA					
S.NO	RSR		Land category <small>Assigned land/ Land under encroachment/ Govt. land without encumbrances</small>	LPM	Name of the Assignee/ Encroacher	Extent under LPS (Ac. Cnts)	Boundaries (Sy.No./S.D No.)				
	Sy.NO.	Sub Division					Total Extent	North	South	East	West
85	258	-	329.22	Encroachment	91	Korada Shankar Rao	0.474	lenka bhuchamma w/o suri	HILLTOP	Korada SrinuS/O Korada Sadhu	SHINAGAM SIVA LAKSHMI
86	258	-	329.22	Encroachment	92	Lenka Butchemma	1.052	SY.NO 137-7	Korada SrinuS/O Korada Sadhu	Savaravilli SURYA S/O GURUMURTHY	shinagam appalanarayana w/o appalanaidu
87	258	-	329.22	Encroachment	93	KORADA Raghavendra Rao	0.255	SY.NO 137-2	Savaravilli SURYA S/O GURUMURTHY	Korada Venkata Swamy S/O Chinnayya	lenka bhuchamma w/o suri
88	258	-	329.22	Encroachment	94	Korada Venkata Swamy	0.129	SY.NO 137-2	Savaravilli NARASINGA RAO S/O GURUMURTHY	Korada Sanyasi Chitti S/O Ramaswamy	KORADA Raghavendra Rao S/O Suryanarayana
89	258	-	329.22	Encroachment	95	Korada Sanyasi Chitti	0.132	SY.NO 137-2	Savaravilli NARASINGA RAO S/O GURUMURTHY	COMPOUND WALL	Korada Venkata Swamy S/O Chinnayya
90	258	-	329.22	Encroachment	96	Savaravilli SURYA	0.535	Savaravilli NARASINGA RAO S/O GURUMURTHY	lenka bhuchamma w/o suri	PALAVALASA RAMU S/O SURYANARAYANA	KORADA Raghavendra Rao S/O Suryanarayana
91	258	-	329.22	Encroachment	97	Savaravilli NARASINGA RAO	0.543	Savaravilli AruNA w/o SRINU	Savaravilli SURYA S/O GURUMURTHY	PALAVALASA RAMU S/O SURYANARAYANA	Korada Venkata Swamy S/O Chinnayya

SW  
53

G.V.R.O

B. Deepika  
VHA.

SDT

S.P.  
TAHSILDAR  
Anandapuram Mandal

## Schedule -2

## DETAILS OF AREA UNDER LPS

DISTRICT: VISAKHAPATNAM			MANDAL: ANANDAPURAM			REVENUE VILLAGE: GIDIJALA					
S.NO	RSR		Land category <small>Assigned land/ Land under encroachment/ Govt.land without encumbrances</small>	LPM	Name of the Assignee/ Encroacher	Extent under LPS (Ac. Cnts)	Boundaries (Sy.No./S.D No.)				
	Sy.NO.	Sub Division					Total Extent	North	South	East	West
92	258	-	329.22	Encroachment	98	Savaravilli Aruna	0.540	Savaravilli Bangarababu S/O ATCHAM NAIDU	Savaravilli NARASINGA RAO S/O GURUMURTHY	PALAVALSA SURIBABU S/O APPALANAIDU	Korada Sanyasi Chitti S/O Ramaswamy
93	258	-	329.22	Encroachment	100	Savaravilli Bangarababu	0.542	SAVARAVILLI APPALA NAIDU S/O ATCHAM NAIDU	Savaravilli Aruna w/o SRINU	PALAVALSA SURIBABU S/O APPALANAIDU	CHURCH COMPOUND WALL
94	258	-	329.22	Encroachment	101	SAVARAVILLI APPALA NAIDU	0.542	SAVARAVILLI CHANDRAMMA W/O ATCHAM NAIDU	Savaravilli Bangarababu S/O ATCHAM NAIDU	PALAVALASA APPALA NAIDU S/O SURINAYANA	CHURCH COMPOUND WALL
95	258	-	329.22	Encroachment	102	SAVARAVILLI CHANDRAMMA	0.542	CHURCH COMPOUND WALL	SAVARAVILLI APPALA NAIDU S/O ATCHAM NAIDU	PALAVALASA APPALA NAIDU S/O SURINAYANA	CHURCH COMPOUND WALL
96	258	-	329.22	Encroachment	103	Korada Srinu	0.472	lenka bhuchamma w/o suri	HILLTOP	PALAVALASA RAMU S/O SURYANARAYANA	Korada Shankar Rao S/O Korada Sadhu
97	258	-	329.22	Encroachment	104	Palavalasa Ramu	0.651	Savaravilli SURYA S/O GURUMURTHY	HILLTOP	PALAVALSA SURIBABU S/O APPALANAIDU	Korada SrinuS/O Korada Sadhu
98	258	-	329.22	Encroachment	105	PALAVALASA SURIBABU	0.515	Savaravilli Bangarababu S/O ATCHAM NAIDU	HILL TOP	PALAVALASA APPALA NAIDU S/O SURINAYANA	PALAVALASA RAMU S/O SURYANARAYANA

*S.P.*  
TAHSILDAR  
Anandapuram Mandal

*EW*  
*Suro*  
B. Deepika  
VHA.  
*SDP*

## Schedule -2

## DETAILS OF AREA UNDER LPS

DISTRICT: VISAKHAPATNAM			MANDAL: ANANDAPURAM			REVENUE VILLAGE: GIDIJALA					
S.NO	RSR		Land category <small>Assigned land/ Land under encroachment/ Govt.Land without encumbrances</small>	LPM	Name of the Assignee/ Encroacher	Extent under LPS (Ac. Cnts)	Boundaries (Sy.No./S.D No.)				
	Sy.NO.	Sub Division					Total Extent	North	South	East	West
99	258	-	329.22	Encroachment	106	PALAVALASA APPALANAIDU	0.668	SY.NO 256	HILLTOP	SHINAGAM RAMANAMMA W/O SURYANARAYANA	PALAVALSA SURIBABU S/O APPALANAIDU
100	258	-	329.22	Encroachment	107	Chandaka Ramana	0.201	SY.NO 256	SHINAGAM RAMANAMMA W/O SURYANARAYANA	Korada Suriramulu S/O Korada Ramaswami	PALAVALASA APPALA NAIDU S/O SURINAYANA
101	258	-	329.22	Encroachment	108	Shinagam Ramanamma	0.849	CHANDAKA RAMANA S/O TATA	HILLTOP	Korada Appalanarasamma W/O Korada Ramaswami	PALAVALASA APPALA NAIDU S/O SURINAYANA
102	258	-	329.22	Encroachment	109	Korada Suriramulu	0.691	SY.NO 256	Korada Appalanarasamma W/O Korada Ramaswami	korada srinu s/o sanyasi	CHANDAKA RAMANA S/O TATA
103	258	-	329.22	Encroachment	110	Korada Appalanarasamma	0.840	Korada Suriramulu S/O Korada Ramaswami	HILLTOP	Shinagam kanaka Suryam S/O Ramarao	SHINAGAM RAMANAMMA W/O SURYANARAYANA
104	258	-	329.22	Encroachment	111	Korada Srinu	0.301	SY.NO 256	Shinagam kanaka Suryam S/O Ramarao	korada gowri s/o sanyasi	Korada Suriramulu S/O Korada Ramaswami
105	258	-	329.22	Encroachment	112	Shinagam kanaka Suryam	0.300	korada gowri s/o sanyasi	HILLTOP	CHUKA CHITTI AMMADU W/O ESWAR RAO	Korada Appalanarasamma W/O Korada Ramaswami
106	258	-	329.22	Encroachment	113	Korada Gowri	0.828	SY.NO 256	Shinagam kanaka Suryam S/O Ramarao	SARIKA JOGINAIDU S/O GURUVULU	korada srinu s/o sanyasi

W  
V  
V

B. Deepika  
VHA

EDT

S. R. Jay  
TAHSILDAR  
Anandapuram Mandal

## Schedule -2

## DETAILS OF AREA UNDER LPS

DISTRICT: VISAKHAPATNAM			MANDAL: ANANDAPURAM				REVENUE VILLAGE: GIDIJALA				
S.NO	RSR		Land category <small>Assigned land/ Land under encroachment/ Govt. land without encumbrances</small>	LPM	Name of the Assignee/ Encroacher	Extent under LPS (Ac. Cnts)	Boundaries (Sy.No./S.D No.)				
	Sy.NO.	Sub Division					Total Extent	North	South	East	West
107	258	-	329.22	Encroachment	114	Sarika Jogu naidu	0.300	SY.NO 256	SARIKA KRISHNA S/O GURUVULU	SINAGAM PADMA W/O ESWAR RAO	korada gowri s/o sanyasi
108	258	-	329.22	Encroachment	115	Sarika Krishna	0.299	SARIKA JOGINAIDU S/O GURUVULU	SARIKA APPALASWAMI S/O GURUVULU	SINAGAM PADMA W/O ESWAR RAO	korada gowri s/o sanyasi
109	258	-	329.22	Encroachment	116	Sarika Appalaswami	0.299	SARIKA KRISHNA S/O GURUVULU	CHUKA CHITTI AMMADU W/O ESWAR RAO	SINAGAM PADMA W/O ESWAR RAO	Shinagam kanaka Suryam S/ORamarao
110	258	-	329.22	Encroachment	117	Chukka Chittemmadu	0.448	SARIKA APPALASWAMI S/O GURUVULU	CHUKA ANIL S/O CHITTIBABU	PANDRANKI GOVINDA S/O RAMULU	Shinagam kanaka Suryam S/ORamarao
111	258	-	329.22	Encroachment	118	Chukka Anil	0.448	CHUKA CHITTI AMMADU W/O ESWAR RAO	HILLTOP	PANDRANKI GOVINDA S/O RAMULU	Shinagam kanaka Suryam S/ORamarao
112	258	-	329.22	Encroachment	119	Pandranki Govinda	0.469	SINAGAM PADMA W/O ESWAR RAO	HILL TOP	Shinagam Appalasuri S/O Shinagam Guruvulu	CHUKA ANIL S/O CHITTIBABU
113	258	-	329.22	Encroachment	120	Shinagam Padma	0.449	HILL TOP	PANDRANKI GOVINDA S/O RAMULU	Korada Surya Apparao S/O Korada Babunaidu	SARIKA APPALASWAMI S/O GURUVULU

S.P. Prasad  
TAHSILDAR  
Anandapuram Mandal

Su  
12

S.V.Ro.


B. Deepika  
VHA

S  
1501

## Schedule -2

## DETAILS OF AREA UNDER LPS

DISTRICT: VISAKHAPATNAM			MANDAL: ANANDAPURAM				REVENUE VILLAGE: GIDIJALA				
S.NO	RSR		Total Extent	Land category <small>Assigned land/ Land under encroachment/ Govt. land without encumbrances</small>	LPM	Name of the Assignee/ Encroacher	Extent under LPS (Ac. Cnts)	Boundaries (Sy.No./S.D No.)			
	Sy.NO.	Sub Division						North	South	East	West
114	258	-	329.22	Encroachment	121	Korada Surya Apparao	0.417	SY.NO 257	Shinagam Appalasuri S/O Shinagam Guruvulu	BODASINGI VASU S/O YERIKUNaidu	SINAGAM PADMA W/O ESWAR RAO
115	258	-	329.22	Encroachment	122	Shinagam Appalasuri	0.569	Korada Surya Apparao S/O Korada Babunaidu	HILL TOP	SARIKA LAKSHMI KUMARI S/O TATRAJU RAMULA	PANDRANKI GOVINDA S/O RAMULU
116	258	-	329.22	Encroachment	123	SARIKA LAKSHMI KUMARI	0.553	BODASINGI VASU S/O YERIKUNaidu	HILL TOP	BODASINGI ANGINAILU S/O BUTCHAM NAIDU	Shinagam Appalasuri S/O Shinagam Guruvulu
117	258	-	329.22	Encroachment	124	Bodasingi Vasu	0.553	SY.NO 257	SARIKA LAKSHMI KUMARI S/O TATRAJU RAMULA	BODASINGI ANGINAILU S/O BUTCHAM NAIDU	Korada Surya Apparao S/O Korada Babunaidu
118	258	-	329.22	Encroachment	125	Bodasingi Anjaneyulu	0.658	SY.NO 257	HILL TOP	Shinagam Appalanaidu S/O Shinagam Thatha	SARIKA LAKSHMI KUMARI S/O TATRAJU RAMULA
119	258	-	329.22	Encroachment	126	Shinagam Appalanaidu	0.697	SY.NO 257	HILL TOP	Nadiminti Appalasuramma	Bodasingi Anjaneyulu
120	258	-	329.22	Encroachment	127	Nadiminti Appalasuramma	0.597	SY.NO 257	HILL TOP	Sinagam Appalaraju, Shiragam Ramana, Shinagam Padma, Shinagam Appalanaidu, Shinagam Padma, Shinagam Appala Satyam	Shinagam Appalanaidu


 G. R. B. Deepika  
 VHA.


 B  
 25/11

  
 TAHSILDAR  
 Anandapuram Mandal

## Schedule -2

## DETAILS OF AREA UNDER LPS

DISTRICT: VISAKHAPATNAM			MANDAL: ANANDAPURAM			REVENUE VILLAGE: GIDIJALA					
S.NO	RSR		Land category <small>Assigned land/ Land under encroachment/ Govt. land without encumbrances</small>	LPM	Name of the Assignee/ Encroacher	Extent under LPS (Ac. Cnts)	Boundaries (Sy.No./S.D No.)				
	Sy.NO.	Sub Division					Total Extent	North	South	East	West
121	258	-	329.22	Encroachment	128	Sinagam Appalaraju / Shiragam Ramana / Shinagam Padma / Shinagam Appalanaidu /	0.120	Nadiminti Appalasuramma	Shinagam Appala Satyam	Shinagam Chinnamanaidu	Nadiminti Appalasuramma
122	258	-	329.22	Encroachment	129	Shinagam Appala Satyam	0.479	Shinagam Chinnamanaidu	HILLTOP	Ragumajji Munendu	Nadiminti Appalasuramma
123	258	-	329.22	Encroachment	130	Shinagam Chinnamanaidu	0.301	SY.NO 257	Shinagam Appala Satyam	Visinigiri Appalakonda S/O Appala Naidu	Sinagam Appalaraju, Shiragam Ramana, Shinagam Padma, Shinagam Appalanaidu, Shinagam Padma
124	258	-	329.22	Encroachment	131	Visinigiri Appalakonda	0.366	SY.NO 257	Shinagam Appala Satyam	RAGUMAJJI MUNENDU S/O APPANNA	Shinagam Chinnamanaidu
125	258	-	329.22	Encroachment	132	Ragumajji Munendu	0.984	HABITATION	HILLTOP	SOMADULA SIMHACHALAMS/O Somadula Pentayya	Visinigiri Appalakonda S/O Appala Naidu
126	258	-	329.22	Encroachment	133	SOMADULA SIMHACHALAM	0.419	RAGUMAJJI MUNENDU S/O APPANNA	Potnuri Appalaraju S/O Suryanarayana	HABITATION	HILLTOP
127	258	-	329.22	Encroachment	134	Potnuri Appalaraju	0.388	SOMADULA SIMHACHALAMS /O Somadula Pentayya	Potnuru Ramanamma S/O Potnuru Narasinga Rao	HABITATION	HILLTOP

  
 TAHSILDAR  
 Anandapuram Mandal

SW  
1/5

1/20

B Deepika  
VHA

1/20

## Schedule -2

## DETAILS OF AREA UNDER LPS

DISTRICT: VISAKHAPATNAM			MANDAL: ANANDAPURAM			REVENUE VILLAGE: GIDIJALA					
S.NO	RSR		Land category <small>Assigned land/ Land under encroachment/ Govt.land without encumbrances</small>	LPM	Name of the Assignee/ Encroacher	Extent under LPS (Ac. Cnts)	Boundaries (Sy.No./S.D No.)				
	Sy.NO.	Sub Division					Total Extent	North	South	East	West
128	258	-	329.22	135	Potnuru Ramanamma	0.387	Potnuri Appalaraju S/O Suryanarayana	SAVARAVILLI PARVATHI S/O VENKATASWAMY	HABITATION	HILLTOP	
129	258	-	329.22	137	Savaravilli Parvathi	1.595	Potnuru Ramanamma S/O Potnuru Narasinga Rao	SHINAGAM PAIDTHALLI W/O SANYASI	HABITATION	HILLTOP	
130	258	-	329.22	138	Shinagam Pydithalli	2.018	SAVARAVILLI PARVATHI S/O VENKATASWAMY	Barla Venkata Ramana W/O Srinu	HABITATION	HILLTOP	
131	258	-	329.22	139	Palla Aruna	0.342	SHINAGAM PAIDTHALLI W/O SANYASI	UNCLAIMED LAND	SY.NO 340	Pathapalli Manga W/O Venkata Ramana	
132	258	-	329.22	140	Pathapalli Manga	0.343	SHINAGAM PAIDTHALLI W/O SANYASI	UNCLAIMED LAND	Palla Aruna W/O Gandhi	Barla Venkata Ramana W/O Srinu	
133	258	-	329.22	141	Barla Venkata Ramana	0.343	SHINAGAM PAIDTHALLI W/O SANYASI	UNCLAIMED LAND	Pathapalli Manga W/O Venkata Ramana	Pakurthi Swathi W/O Sathosh Kumar	

*MS*

*MS*

*B Seepika*  
VHA.

*MS*


*MS*  
TAHSILDAR  
Anandapuram Mandal

## Schedule -2

## DETAILS OF AREA UNDER LPS

DISTRICT: VISAKHAPATNAM		MANDAL: ANANDAPURAM				REVENUE VILLAGE: GIDIJALA					
S.NO	RSR		Total Extent	Land category <small>Assigned land/ Land under encroachment/ Govt. land without encumbrances</small>	LPM	Name of the Assignee/ Encroacher	Extent under LPS (Ac. Cnts)	Boundaries (Sy.No./S.D No.)			
	Sy.NO.	Sub Division						North	South	East	West
134	258	-	329.22	Encroachment	142	Pakurthi Swathi	0.344	SHINAGAM PAIDTHALLI W/O SANYASI	chandhaka satyam s/o sanyasi	Barla Venkata Ramana W/O Srinu	Patuala Appayamma W/O Sanyasi Rao
135	258	-	329.22	Encroachment	143	Patuala Appayamma	0.343	SHINAGAM PAIDTHALLI W/O SANYASI	chandhaka satyam s/o sanyasi	Pakurthi Swathi W/O Sathosh Kumar	HILLTOP
136	258	-	329.22	GOVT LAND	144	VACANT LAND	0.865	GOKADA ADI NARAYANA	Pathapalli Manga	DISPUT LAND	DISPUT LAND
137	258	-	329.22	Encroachment	145	Gokada Adinarayana	0.903	HILLTOP	UNCLAIMED LAND	Patuala Appayamma W/O Sanyasi Rao	DISPUT
138	258	-	329.22	GOVT LAND	146	HILL TOP	99.994	SY.NO 258	SY.NO 258	SY.NO 258	SY.NO 258
139	258	-	329.22	GOVT LAND	147	QUARRY	2.296	KORADA SHIMHACHALAM W/O THATHA	SHINAGAM SURYA RAO S/O LATE LAKSHMANA	HILLTOP	S.Y NO 99
140	258	-	329.22	Encroachment	148	Althi Krishna	0.485	KORADA SHIMHACHALAM W/O THATHA	shinagam achiyamma w/o ramudu	HILL TOP	KORADA SHIMHACHALAM W/O THATHA

  
 TAHSILDAR  
 Anandapuram Mandal

  
 G.V.R. B Deepika  
 VHA.

  
 RST

## Schedule -2

## DETAILS OF AREA UNDER LPS

DISTRICT: VISAKHAPATNAM			MANDAL: ANANDAPURAM				REVENUE VILLAGE: GIDIJALA				
S.NO	RSR		Land category <small>Assigned land/ Land under encroachment/ Govt. land without encumbrances</small>	LPM	Name of the Assignee/ Encroacher	Extent under LPS (Ac. Cnts)	Boundaries (Sy.No./S.D No.)				
	Sy.NO.	Sub Division					Total Extent	North	South	East	West
141	258	-	329.22	149	Shinagam Atchiyamma	1.013	HILL TOP	JAGARAPU TIRUPAT IS/O Sanyasi Naidu	yadla sanyasi s/o police	ALTI KRISHNA W/O SHIMACHALAM	
142	258	-	329.22	150	SHINAGAM SURYA RAO	0.462	KORADA SHIMACHALAM W/O THATHA	JAGARAPU TIRUPAT IS/O Sanyasi Naidu	shinagam achiyamma w/o ramudu	GEDA VAGU	
143	258	-	329.22	151	JAGARAPU TIRUPATI	0.466	SHINAGAM SURYA RAO S/O LATE LAKSHMANA	SHINAGAM SURYA NARAYANA S/O APPALASWAMI	shinagam achiyamma w/o ramudu	GEDA VAGU	
144	258	-	329.22	152	Shinagam Sanayasamma	0.426	JAGARAPU TIRUPAT IS/O Sanyasi Naidu	KORADA APPIYAMMA S/O APPALANAIDU	shinagam achiyamma w/o ramudu	GEDA VAGU	
145	258	-	329.22	153	Korada Appayamma	0.747	SHINAGAM SURYA NARAYANA S/O APPALASWAMI	Korada Guru Naidu S/o Appala swami	yadla sanyasi s/o police	GEDA VAGU	
146	258	-	329.22	154	Yadla Sanyasi	0.796	HILL TOP	KORADA APPIYAMMA S/O APPALANAIDU	korada suryanarayan s/o ramaswami	shinagam achiyamma w/o ramudu	
147	258	-	329.22	155	Shinagam Sanyasamma	0.110	KORADA APPIYAMMA S/O APPALANAIDU	MEESALA APPAKA KONDA S/O MEESALA GADDI NAIDU	yadla sanyasi s/o police	Korada Guru Naidu S/o Appala swami	

S.P.  
TAHSILDAR  
Anandapuram Mandal

(E)  
107

CAVRO - B. Deepika  
V.H.A.




8  
107

## Schedule - 2

## DETAILS OF AREA UNDER LPS

DISTRICT: VISAKHAPATNAM			MANDAL: ANANDAPURAM			REVENUE VILLAGE: GIDJALA					
S.NO	RSR		Total Extent	Land category <small>Assigned land/ Land under encroachment/ Govt. land without encumbrances</small>	LPM	Name of the Assignee/ Encroacher	Extent under LPS (Ac. Cnts)	Boundaries (Sy.No./S.D No.)			
	Sy.NO.	Sub Division						North	South	East	West
148	258	-	329.22	Encroachment	156	Korada Guru Naidu	0.109	KORADA APPIYAMMA S/O APPALANAIDU	MEESALA APPAKA KONDA S/O MEESALA GADDI NAIDU	Shinagam Sanyasantma W/o Sanyasi Naidu	KORADA APPIYAMMA S/O APPALANAIDU
149	258	-	329.22	Encroachment	157	MEESALA APPAKA KONDA	0.361	Korada Guru Naidu S/o Appala swami	SHINAGAM APPALA KONDA S/O APPARAO	korada suryanarayan s/oramaswami	GEDA VAGU
150	258	-	329.22	Encroachment	158	Korada Suryanarayana	1.385	HILL TOP	SHINAGAM APPALA KONDA APPARAO	Shinagam Appalababji S/O Shinagam Appala Naidu	yadla sanyasi s/o police
151	258	-	329.22	Encroachment	159	SHINAGAM APPALA KONDA	0.361	MEESALA APPAKA KONDA S/O MEESALA GADDI NAIDU	Yeaddla RAJESWARI W/o SURYA NARAYANA	korada suryanarayan s/oramaswami	GEDA VAGU
152	258	-	329.22	Encroachment	160	Yeaddla RAJESWARI	0.723	SHINAGAM APPALA KONDA S/O APPARAO	Korada Appayamma W/o Sanyasappadu	korada suryanarayan s/oramaswami	GEDA VAGU
153	258	-	329.22	Encroachment	161	Korada Appayamma	0.851	Yeaddla RAJESWARI W/o SURYA NARAYANA	Korada Suri S/o Sanyasi	Shinagam Appalababji S/O Shinagam Appala Naidu	GEDA VAGU

  
 TAHSILDAR  
 Anandapuram Mandal






 B. Deepika  
 VHA.  


## Schedule -2

## DETAILS OF AREA UNDER LPS

DISTRICT: VISAKHAPATNAM			MANDAL: ANANDAPURAM			REVENUE VILLAGE: GIDIJALA				
S.NO	RSR		Land category <small>Assigned land/ Land under encroachment/ Govt. land without encumbrances</small>	LPM	Name of the Assignee/ Encroacher	Extent under LPS (Ac. Cnts)	Boundaries (Sy.No./S.D No.)			
	Sy.NO.	Sub Division					Total Extent	North	South	East
154	258	-	329.22	162	Shinagam Appalababji	0.998	HILL TOP	Korada Appayamma W/o Sanyasappadu	Sinagam Sanyasirao S/O Sinagam Appalanaidu	korada suryanarayan s/oramaswami
155	258	-	329.22	163	Korada Suri	0.851	Korada Appayamma W/o Sanyasappadu	Korada Musalayya S/o Sanyasi	Shinagam Appalababji S/O Shinagam Appala Naidu	GEDA VAGU
156	258	-	329.22	164	Sinagam Sanyasirao	1.001	HILL TOP	Korada Musalayya S/o Sanyasi	Shinagam Musala Naidu S/O Shinagam Ramulamma	Shinagam Appalababji S/O Shinagam Appala Naidu
157	258	-	329.22	165	Korada Musalayya	0.850	Korada Suri S/o Sanyasi	Korada Chittibabu S/o Sanyasi	Sinagam Sanyasirao S/O Sinagam Appalanaidu	GEDA VAGU
158	258	-	329.22	166	Korada Chittibabu	0.849	Korada Musalayya S/o Sanyasi	Korada Jagan Mohan Rao S/o Venkataswamy	Shinagam Musala Naidu S/O Shinagam Ramulamma	GEDA VAGU
159	258	-	329.22	167	Shinagam Musala Naidu	1.000	HILL TOP	Korada Jagan Mohan Rao S/o Venkataswamy	Shinagam Ramula Naidu S/O Ramudu	Sinagam Sanyasirao S/O Sinagam Appalanaidu
160	258	-	329.22	168	Korada Jagan Mohan Rao	0.851	Korada Chittibabu S/o Sanyasi	Shinagam Ramula Naidu S/O Ramudu	Shinagam Musala Naidu S/O Shinagam Ramulamma	GEDA VAGU

  
 TAHSILDAR  
 Anandapuram Mandal



 B. Deepika  
 VHA  


## Schedule -2

## DETAILS OF AREA UNDER LPS

DISTRICT: VISAKHAPATNAM			MANDAL: ANANDAPURAM			REVENUE VILLAGE: GIDIJALA					
S.NO	RSR		Land category Assigned land/ Land under encroachment/ Govt.land without encumbrances	LPM	Name of the Assignee/ Encroacher	Extent under LPS (Ac. Cnts)	Boundaries (Sy.No./S.D No.)				
	Sy.NO.	Sub Division					Total Extent	North	South	East	West
161	258	-	329.22	Encroachment	169	Korada Musali Naidu	0.395	Korada Jagan Mohan Rao S/o Venkataswamy	KORADA VENU GOPALS/O TATA	Shinagam Ramula Naidu S/O Ramudu	GEDA VAGU
162	258	-	329.22	Encroachment	170	Shinagam Ramula Naidu	1.000	HILL TOP	KORADA MUSALINAIDU S/O SURYANARAYANA	Shinagam Suresh S/O Shinagam Ramu Naidu	Shinagam Musala Naidu S/O Shinagam Ramulamma
163	258	-	329.22	Encroachment	171	Karri Venkata Rao	0.309	Shinagam Ramula Naidu S/O Ramudu	Karri Rambabajee s/o Dhalamma	Shinagam Suresh S/O Shinagam Ramu Naidu	KORADA MUSALINAIDU S/O SURYANARAYANA
164	258	-	329.22	Encroachment	172	Shinagam Suresh	0.381	HILL TOP	Shinagam Suresh S/O Shinagam Ramu Naidu	Shinagam Suresh S/O Shinagam Ramu Naidu	Shinagam Suresh S/O Shinagam Ramu Naidu
165	258	-	329.22	Encroachment	173	Shinagam Ramana	0.382	HILL TOP	Karri Srinu S/o Appala Swamy	SHINAGAM SRINUVASA RAO S/O TATA	Shinagam Suresh S/O Shinagam Ramu Naidu
166	258	-	329.22	Encroachment	174	Karri Rambabajee	0.308	Karri Venkata Rao S/o Appala Swamy	Karri Srinu S/o Appala Swamy	Shinagam Ramana S/O Shinagam Ramu Naidu	KORADA MUSALINAIDU S/O SURYANARAYANA
167	258	-	329.22	Encroachment	175	Karri Srinu	0.310	Karri Rambabajee s/o Dhalamma	Karri Govindha	SHINAGAM SRINUVASA RAO S/O TATA	KORADA VENU GOPAL S/O TATA

*P. Srinu*  
TAHSILDAR  
Anandapuram Mandal

*EW*  
*VE*

*Gyro*

*B. Deepika*  
*VHA*

*B. DEET*

## Schedule -2

## DETAILS OF AREA UNDER LPS

DISTRICT: VISAKHAPATNAM			MANDAL: ANANDAPURAM			REVENUE VILLAGE: GIDIJALA					
S.NO	RSR		Land category <small>Assigned land/ Land under encroachment/ Govt.Land without encumbrances</small>	LPM	Name of the Assignee/ Encroacher	Extent under LPS (Ac. Cnts)	Boundaries (Sy.No./S.D No.)				
	Sy.NO.	Sub Division					Total Extent	North	South	East	West
168	258	-	329.22	Encroachment	176	Karri Appala Naidu	0.232	Karri Srinu S/o Appala Swamy	Karri Ramu S/o Rama Swami	SHINAGAM SRINUVASA RAO S/O TATA	KORADA VENU GOPAL S/O TATA
169	258	-	329.22	Encroachment	177	Karri Govindha	0.232	Karri Srinu S/o Appala Swamy	Karri Appala Naidu S/o Rama Swami	SHINAGAM SRINUVASA RAO S/O TATA	KORADA VENU GOPAL S/O TATA
170	258	-	329.22	Encroachment	178	Shinagam Srinivasarao	0.745	HILL TOP	Karri Ramu S/o Rama Swami	Karri Govindha S/o Rama Swami	Shinagam Ramana S/O Shinagam Ramu Naidu
171	258	-	329.22	Encroachment	179	Karri Venkata Swami	0.232	Karri Ramu S/o Rama Swami	Karri Govindha S/o Rama Swami	SHINAGAM SRINUVASA RAO S/O TATA	GANDI KANNAMMA W/O MUTHAYALU
172	258	-	329.22	Encroachment	180	Karri Ramu	0.232	Karri Appala Naidu S/o Rama Swami	Karri Venkata Swami S/o Rama Swami	SHINAGAM SRINUVASA RAO S/O TATA	GANDI KANNAMMA W/O MUTHAYALU
173	258	-	329.22	Encroachment	181	Korada Venugopal	1.237	KORADA MUSALINAIDU S/O SURYANARAYANA	GANDI KANNAMMA W/O MUTHAYALU	Karri Srinu S/o Appala Swamy	KORADA VENKATA SWAMI S/O TATA
174	258	-	329.22	Encroachment	182	Korada Venkata Swami	1.237	KORADA MUSALINAIDU S/O SURYANARAYANA	GANDI SANYASI S/O MUTHAYALU	KORADA VENU GOPAL S/O TATA	KORADA MUSALINAIDU S/O SURYANARAYANA

SU  
15

CAVRO.

B Deepika  
VHA

B  
RSDI

TAHSILDAR  
Anandapuram Mandal

## Schedule -2

## DETAILS OF AREA UNDER LPS

DISTRICT: VISAIGHAPATNAM			MANDAL: ANANDAPURAM			REVENUE VILLAGE: GIDIJALA					
S.NO	RSR		Land category	LPM	Name of the Assignee/ Encroacher	Extent under LPS (Ac. Cnts)	Boundaries (Sy.No./S.D No.)				
	Sy.NO.	Sub Division					Total Extent	Assigned land/ Land under encroachment/ Govt.land without encumbrances	North	South	East
175	258	-	329.22	Encroachment	183	Bodasingi Naga Ratnam	0.739	ROAD	SY.NO 264-1	TALUPULLA CHANDRA KALA W/O PANDRANKI SRINU AND SINAGAM APPALANAIDU	SY.NO 97
176	258	-	329.22	Encroachment	184	Talupulla Chandra Kala	0.926	GRAVEL ROAD	shinagam appalanaidu s/o ramudu	GRAVEL ROAD	SY NO 264-10
177	258	-	329.22	Encroachment	185	Shinagam Appia Naidu	0.731	TALUPULLA CHANDRA KALA W/O PANDRANKI SRINU AND SINAGAM APPALANAIDU	SY.NO 264-10	ROAD	SY.NO 264-2
178	258	-	329.22	Encroachment	186	Talupulla Chandra Kala	2.628	GRAVEL ROAD	SY.NO 261	SY.NO 260	GRAVEL ROAD
179	258	-	329.22	Encroachment	188	Gandi Kannamma	2.880	KORADA VENU GOPAL S/O TATA	VANDRASI SANYASI RAO AND APPALASURI	Karri Govindha S/o Rama Swami	S/o Rama Swami
180	258	-	329.22	Encroachment	189	Gandi Sanyasi	2.837	KORADA VENKATA SWAMI S/O TATA	VANDRASI SANYASI RAO AND APPALASURI	GANDI KANNAMMA	GRAVEL ROAD
181	258	-	329.22	Encroachment	190	Korada Durga	0.507	Karri Venkata Swami S/o Rama Swami	Shinagam Laxmi W/O RAMULU NAIDU	HILL TOP	GANDI KANNAMMA W/O MUTHAYALU

EW  
45

GVRo.

B. Deepika  
VHA.8  
2501P. S. V.  
TAHSILDAR  
Anandapuram Mandal

## Schedule -2

## DETAILS OF AREA UNDER LPS

DISTRICT: VISAKHAPATNAM			MANDAL: ANANDAPURAM			REVENUE VILLAGE: GIDIJALA				
S.NO	RSR		Land category <small>Assigned land/ Land under encroachment/ Govt land without encumbrances</small>	LPM	Name of the Assignee/ Encroacher	Extent under LPS (Ac. Cnts)	Boundaries (Sy.No./S.D No.)			
	Sy.NO.	Sub Division					Total Extent	North	South	East
182	258	-	329.22	191	Shinagam Laxmi	0.498	Karri Govindha S/o Rama Swami	Korada Appala Konda S/O Guru Naidu	HILL TOP	GANDI KANNAMMA W/O MUTHAYALU
183	258	-	329.22	192	Korada Appala Konda	0.477	Shinagam Laxmi W/O RAMULA NAIDU	MATCHA SATYAM S/O RAMASWAMY	HILL TOP	GANDI KANNAMMA W/O MUTHAYALU
184	258	-	329.22	193	Maccha Satyam	2.589	Korada Appala Konda S/O Guru Naidu	shinagam ramana s/o pedha tata	HILL TOP	kunthi mohan rao
185	258	-	329.22	194	Kunithi Mohan Rao	0.426	GANDI KANNAMMA W/O MUTHAYALU	shinagam appadu s/o ramulamma	MATCHA SATYAM S/O RAMASWAMY	SHINAGAM APPALASURI
186	258	-	329.22	195	Shinagam Appadu	0.216	kunthi mohan rao	pandranki narayanamma w/o appadu	MATCHA SATYAM S/O RAMASWAMY	SHINAGAM APPALASURI
187	258	-	329.22	196	Vandrasī Sanyasi Rao	1.996	GANDI KANNAMMA W/O MUTHAYALU	pandranki narayanamma w/o appadu	MATCHA SATYAM S/O RAMASWAMY	Vandrasī Sanyasi Rao
188	258	-	329.22	197	Shinagam Appa Suri	1.997	GANDI KANNAMMA W/O MUTHAYALU	pandranki narayanamma w/o appadu	kunthi mohan rao	GRAVEL ROAD

TAHSILDAR  
Anandapuram Mandal

SW 13  
GVRo B. Deepaka  
VHA.

8  
RSDT

## Schedule -2

## DETAILS OF AREA UNDER LPS

DISTRICT: VISAKHAPATNAM		MANDAL: ANANDAPURAM				REVENUE VILLAGE: GIDIJALA					
S.NO	RSR			Land category <small>Assigned land/ Land under encroachment/ Govt land without encumbrances</small>	LPM	Name of the Assignee/ Encroacher	Extent under LPS (Ac. Cnts)	Boundaries (Sy.No./S.D No.)			
	Sy.NO.	Sub Division	Total Extent					North	South	East	West
189	258	-	329.22	Encroachment	199	Pandranki Narayanamma	1.013	Vandrasani Sanyasi Rao	Shinagam Surl S/o Appala Swami	SHINAGAM RAMULUA NAIDU S/O SANYASI	GRAVEL ROAD
190	258	-	329.22	Encroachment	200	Pandranki Narayanamma	0.573	VANDRASI SANYASI RAO AND APPALASURI	PANDARNGI GOWRI NAIDU S/O APPALANAIDU	shinagam ramana s/o pedha tata	pandranki narayanamma w/o appadu
191	258	-	329.22	Encroachment	201	Shinagam Ramana	1.304	HILL TOP	SHINAGAM RAMULUA NAIDU S/O SANYASI	shinagam appalanaidu s/o bhagavanthulu	MATCHA SATYAM S/O RAMASWAMY
192	258	-	329.22	Encroachment	202	Pandranki Gowri Naidu	0.521	pandranki narayanamma w/o appadu	SHINAGAM RAMULUA NAIDU S/O SANYASI	shinagam ramana s/o pedha tata	pandranki narayanamma w/o appadu
193	258	-	329.22	Encroachment	203	Shinagam Ramulu Naidu	0.572	PANDARNGI GOWRI NAIDU S/O APPALANAIDU	SHINAGAM RAMBABU S/O BHAGAVANTHUDU	shinagam appalanaidu s/o bhagavanthulu	pandranki narayanamma w/o appadu
194	258	-	329.22	Encroachment	204	Shinagam Babu Rao	0.571	SHINAGAM RAMULUA NAIDU S/O SANYASI	SHINAGAM APPADU S/O RAMULAMMA	shinagam appalanaidu s/o bhagavanthulu	pandranki narayanamma w/o appadu
195	258	-	329.22	Encroachment	205	Shinagam Srinu	0.942	HILL TOP	SHINAGAM APPADU S/O RAMULAMMA	shinagam appala naidu s/o ravelamma	shinagam ramana s/o pedha tata

  
 TAHSILDAR  
 Anandapuram Mandal



 B. Deepika  
 V.H.A.




## Schedule -2

## DETAILS OF AREA UNDER LPS

DISTRICT: VISAKHAPATNAM			MANDAL: ANANDAPURAM				REVENUE VILLAGE: GIDIJALA				
S.NO	RSR			Land category <small>Assigned land/ Land under encroachment/ Govt. land without encumbrances</small>	LPM	Name of the Assignee/ Encroacher	Extent under LPS (Ac. Cnts)	Boundaries (Sy.No./S.D No.)			
	Sy.NO.	Sub Division	Total Extent					North	South	East	West
196	258	-	329.22	Encroachment	206	Shinagam Ramulanaidu	0.574	SHINAGAM RAMBABU S/O BHAGAVANTHUDU	Shinagam Suri S/o Appala Swami	shinagam appalanaidu s/o bhagavanthulu	pandranki narayanamma w/o appadu
197	258	-	329.22	Encroachment	207	Korada Varam	0.834	HILL TOP	VEMULAVALASA PAPAYYA S/O NARSHIMHA	shinagam ramu naidu s/o appalaswami	shinagam appalanaidu s/o bhagavanthulu
198	258	-	329.22	Encroachment	208	Vemulavalasa Papayya	1.227	SHINAGAM APPADU S/O RAMULAMMA	PUTHI VEERA BHADRARAO S/OSURYA NARAYANA	Boosa EswarammaW/O SURIDEMUDU	Pandranki Dalayya S/O Appadu
199	258	-	329.22	Encroachment	209	Boosa Eswaramma	1.360	HILL TOP	VEMULAVALASA PAPAYYA S/O NARSHIMHA	Kunithi Srinu S/O Sadu	shinagam appala naidu s/o ravalamma
200	258	-	329.22	Encroachment	210	Kunithi Paydi Raju	0.527	HILL TOP	SARIKA DEMUDAMMA W/O APPARAO	SARIKA RAMUDU S/O LACHANU	Kunithi Srinu S/O Sadu
201	258	-	329.22	Encroachment	211	Puti Veera Bhadra Rao	0.327	VEMULAVALASA PAPAYYA S/O NARSHIMHA	SARIKA DEMUDAMMA W/O APPARAO	Puti Veera Bhadra Rao	GRAVEL ROAD

  
 TAHSILDAR  
 Anandapuram Mandal


 B. Deepika  
 VHA.

## Schedule -2

## DETAILS OF AREA UNDER LPS

DISTRICT: VISAKHAPATNAM			MANDAL: ANANDAPURAM				REVENUE VILLAGE: GIDIJALA				
S.NO	RSR		Land category <small>Assigned land/ Land under encroachment/ Govt.land without encumbrances</small>	LPM	Name of the Assignee/ Encroacher	Extent under LPS (Ac. Cnts)	Boundaries (Sy.No./S.D No.)				
	Sy.NO.	Sub Division					Total Extent	North	South	East	West
202	258		329.22	Encroachment	212	Shinagam Musala Naidu	0.332	Pandranki Dalayya S/O Appaddu	. PUTHI VEERA BHADRARAO S/OSURYA NARAYANA	VEMULAVALASA PAPAYYA S/O NARSHIMHA	GRAVEL ROAD
203	258		329.22	Encroachment	213	Pandranki Dalayya	0.332	Pandranki Sadhu S/o Appaddu	Shinagam Musala Naidu S/o Appala Swami	VEMULAVALASA PAPAYYA S/O NARSHIMHA	GRAVEL ROAD
204	258		329.22	Encroachment	214	Pandranki Sadhu	0.332	Korada Surya Kantham W/o Musali Naidu	Pandranki Dalayya S/O Appaddu	VEMULAVALASA PAPAYYA S/O NARSHIMHA	GRAVEL ROAD
205	258		329.22	Encroachment	215	Korada Surya Kantham	0.333	Shinagam Ramu S/O TATA	Pandranki Sadhu S/o Appaddu	VEMULAVALASA PAPAYYA S/O NARSHIMHA	GRAVEL ROAD
206	258		329.22	Encroachment	216	Shinagam Ramu	0.332	Shinagam Suri S/o Appala Swami	Korada Surya Kantham W/o Musali Naidu	VEMULAVALASA PAPAYYA S/O NARSHIMHA	GRAVEL ROAD
207	258		329.22	Encroachment	217	Shinagam Suri	0.332	SHINAGAM APPADU S/O RAMULAMMA	Shinagam Ramu	VEMULAVALASA PAPAYYA S/O NARSHIMHA	GRAVEL ROAD

P. Pr  
TAHSILDAR  
Anandapuram Mandal

EW  
VS  
B. Deepika  
VHA  
B

## Schedule -2

## DETAILS OF AREA UNDER LPS

DISTRICT: VISAKHAPATNAM			MANDAL: ANANDAPURAM			REVENUE VILLAGE: GIDIJALA				
S.NO	RSR		Land category <small>Assigned land/ Land under encroachment/ Govt.Land without encumbrances</small>	LPM	Name of the Assignee/ Encroacher	Extent under LPS (Ac. Cnts)	Boundaries (Sy.No./S.D No.)			
	Sy.NO.	Sub Division					Total Extent	North	South	East
208	258	-	329.22	219	VACCANT LAND	3.003	Korada Surya Kantham W/o Musali Naidu	QUARRY	S.Y NO 258	GRAVEL ROAD
209	258	-	329.22	220	Sariki Devudamma	0.867	PUTHI VEERA BHADRARAO S/OSURYA NARAYANA	SARIKA RAMUDU S/O LACHANU	Kunithi Srinu S/O SADHU	GROUND
210	258	-	329.22	221	Kunithi Srinu	0.527	HILL TOP	PUTHI VEERA BHADRARAO S/OSURYA NARAYANA	Kunithi Paydi Raju S/O Sadu	shinagam ramu naidu s/o appalaswami
211	258	-	329.22	222	Sarika Ramudu	1.003	SARIKA DEMUDAMMA W/O APPARAO	shinagam appalanaidu s/o guruvulu	HILL TOP	VEMULAVALS MUTHYALA RAJU
212	258	-	329.22	223	Shinagam Appala Naidu	1.295	QUARRY	shinagam tata s/o appalaswami	QUARRY	SARIKA RAMUDU S/O LACHANU
213	258	-	329.22	224	Shinagam Tatha	0.929	SARIKA RAMUDU S/O LACHANU	QUARRY	shinagam appalanaidu s/o guruvulu	QUARRY
214	258	-	329.22	225	Vemulavalasa Mutayala Raju	1.176	SARIKA DEMUDAMMA W/O APPARAO	shinagam tata s/o appalaswami	Sarika Ramudu	QUARRY

VS

Gyro

B. Deepika  
VHA.

8/20/21

TAHSILDAR  
Anandapuram Mandal

## Schedule -2

## DETAILS OF AREA UNDER LPS

DISTRICT: VISAKHAPATNAM			MANDAL: ANANDAPURAM				REVENUE VILLAGE: GIDIJALA				
S.NO	RSR		Land category <small>Assigned land/ Land under encroachment/ Govt. land without encumbrances</small>	LPM	Name of the Assignee/ Encroacher	Extent under LPS (Ac. Cnts)	Boundaries (Sy.No./S.D No.)				
	Sy.NO.	Sub Division					Total Extent	North	South	East	West
215	258	-	329.22	GOVT LAND	226	QUARRY	12.794	GROUND	DISPUTE LAND	HILL TOP	B.T ROAD
216	258	-	329.22	Encroachment	232	COURT CASE	30.167	HILL TOP	B.T ROAD	S.Y NO 340	QUARRY
TOTAL						Ac 309.18 cts					

*K. Sangeet Madhur*  
8/10/25

Sd/- K. Sangeet Madhur  
Competent Authority for Land Pooling &  
Revenue Divisional Officer, Bheemunipatnam,  
Visakhapatnam District

*[Handwritten signature]*

*[Handwritten signature]*

B Deepika  
V.M.

*[Handwritten signature]*

*[Handwritten signature]*  
TAHSILDAR  
Anandapuram Mandal